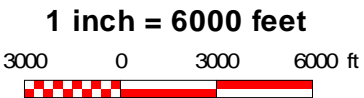
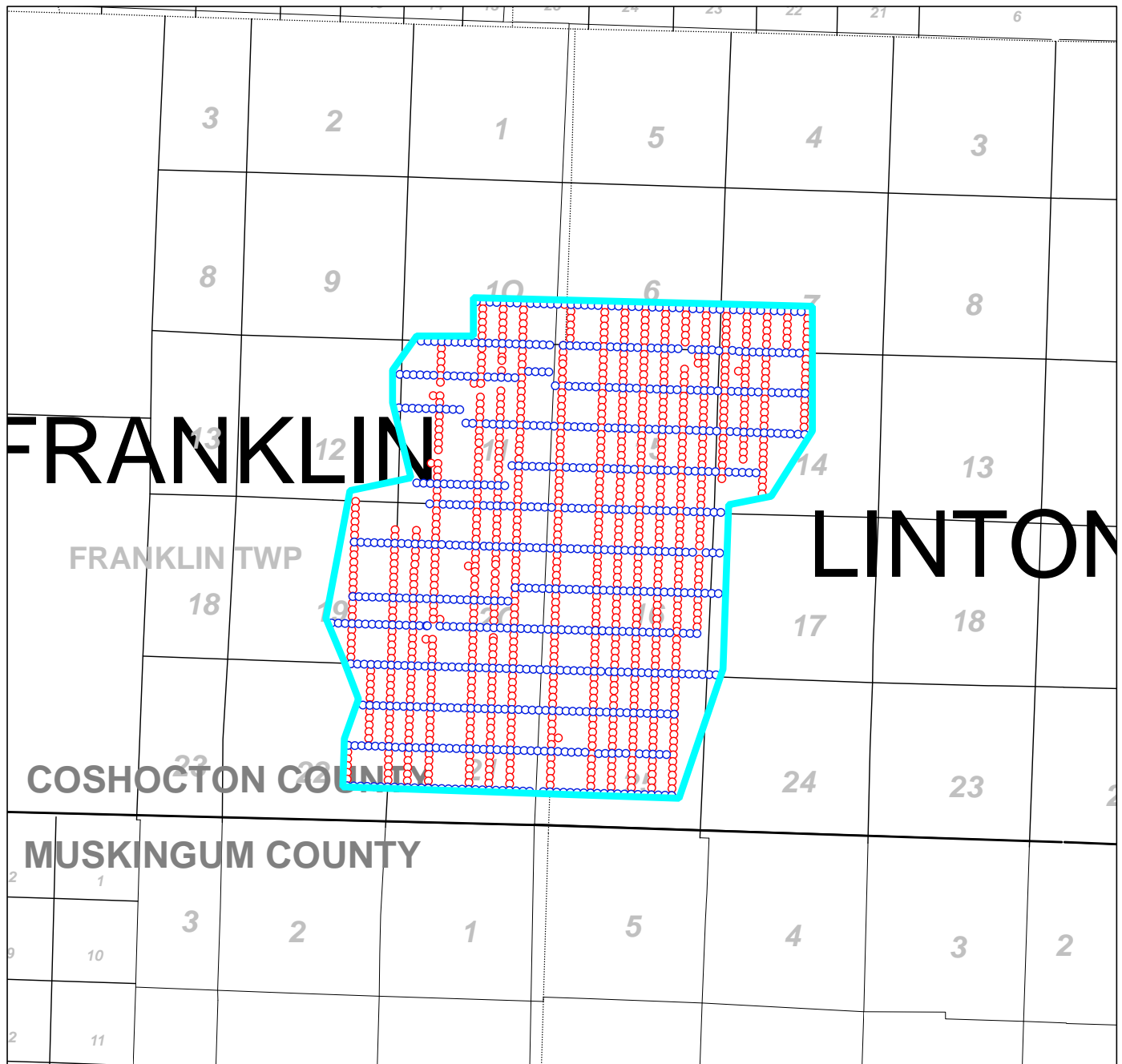


- Source
- Receiver
- 3D Survey Area

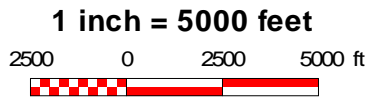


<h2>LIBERTY 3D</h2>		
<p>22 SQUARE MILE SURVEY Guernsey County, Ohio SOURCE & RECEIVER POINTS</p>		
Source Spacing: 1320 feet	Receiver Spacing: 1320 feet	Bin Size: 82.5' X 82.5'



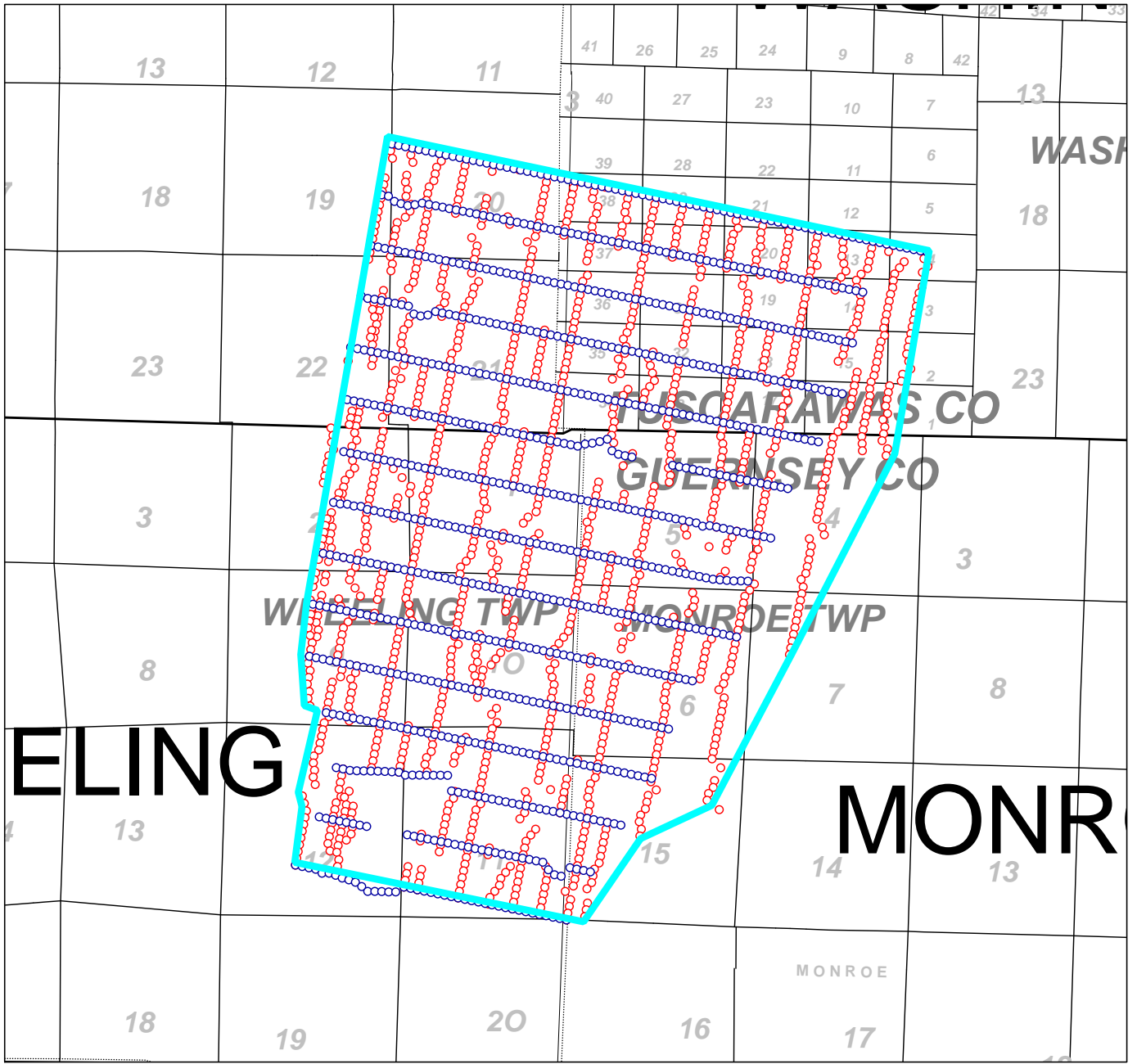


- Source
- Receiver
- 3D Survey Area

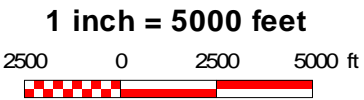


<h2>WILLS CREEK 3D</h2>		
<p>7 SQUARE MILE SURVEY Guernsey County, Ohio SOURCE & RECEIVER POINTS</p>		
Source Spacing: 660 & 1320 feet	Receiver Spacing: 1320 feet	Bin Size: 110' X 110'



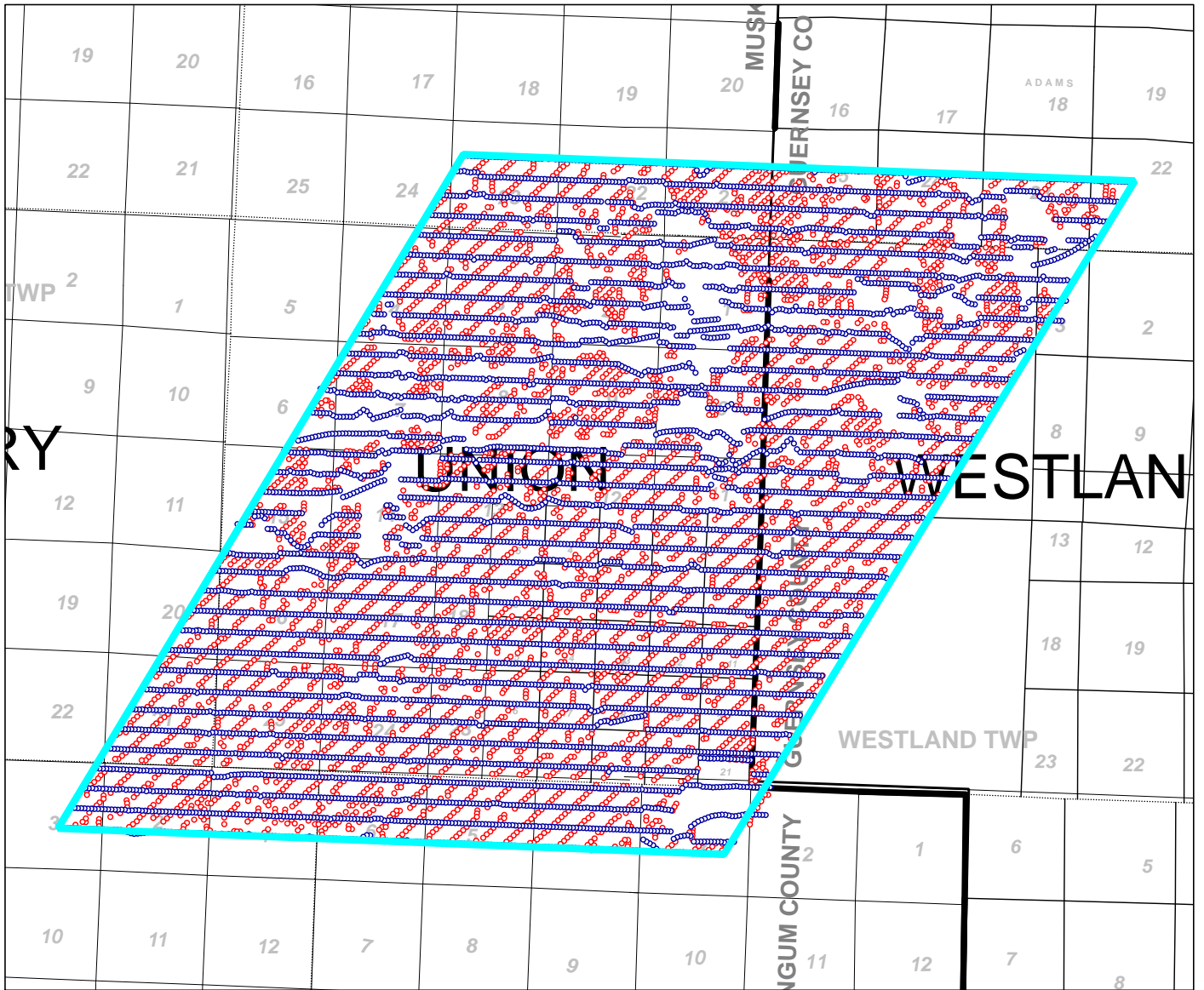


- Source
- Receiver
- 3D Survey Area

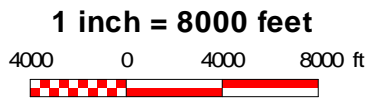


<h2 style="margin: 0;">WHEELING 3D</h2>		
<p style="margin: 0;">12 SQUARE MILE SURVEY Guernsey & Tuscarawas Counties, Ohio SOURCE & RECEIVER POINTS</p>		
Source Spacing: 1650 feet	Receiver Spacing: 1650 feet	Bin Size: 110' X 110'



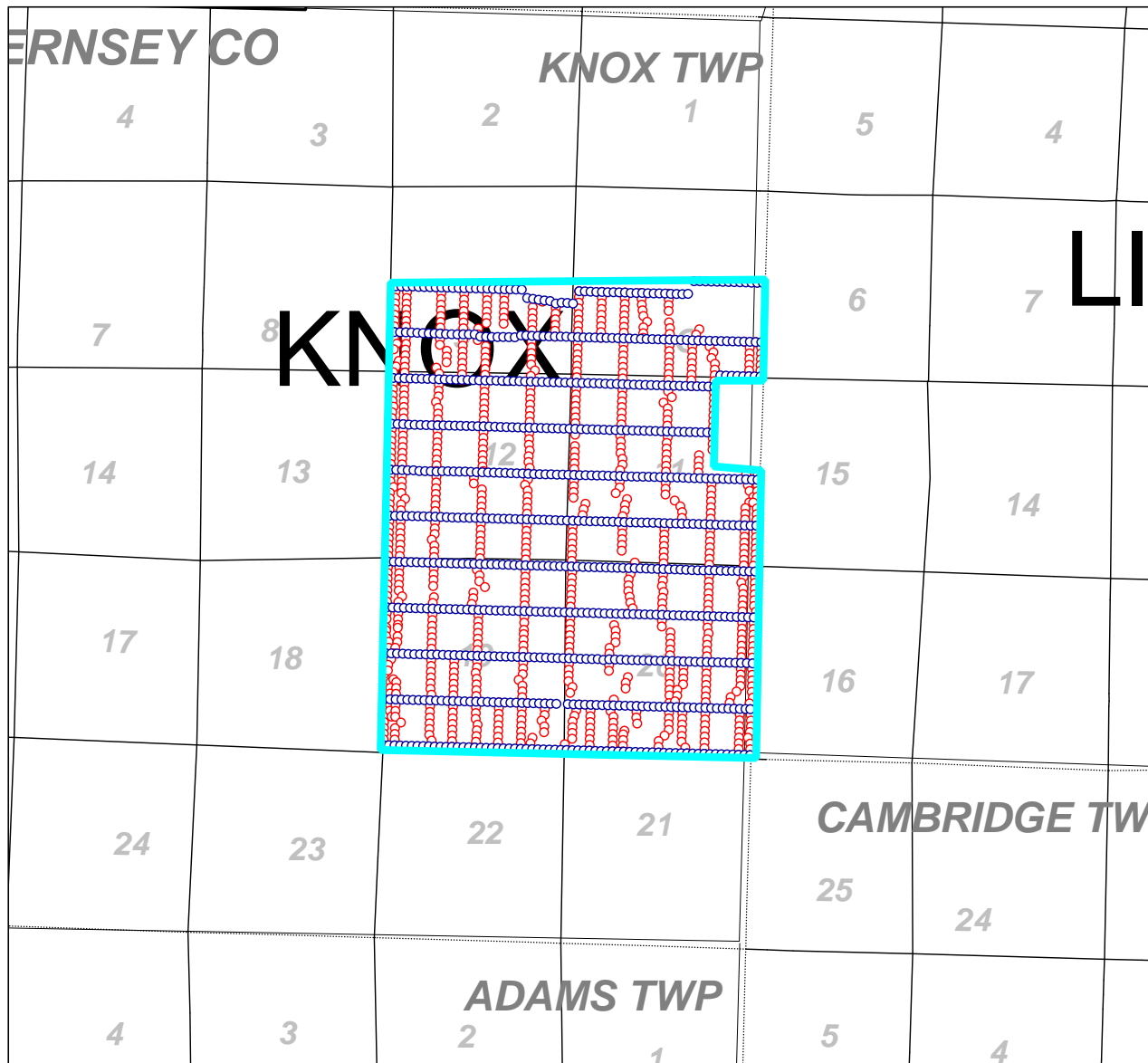


- Source
- Receiver
- 3D Survey Area

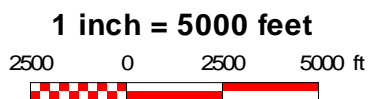


<h2>UNION 3D</h2>		
<p>40 SQUARE MILE SURVEY Muskingum & Guernsey Counties, Ohio SOURCE & RECEIVER POINTS</p>		
Source Spacing: 1320 feet	Receiver Spacing: 990 feet	Bin Size: 82.5' X 82.5'



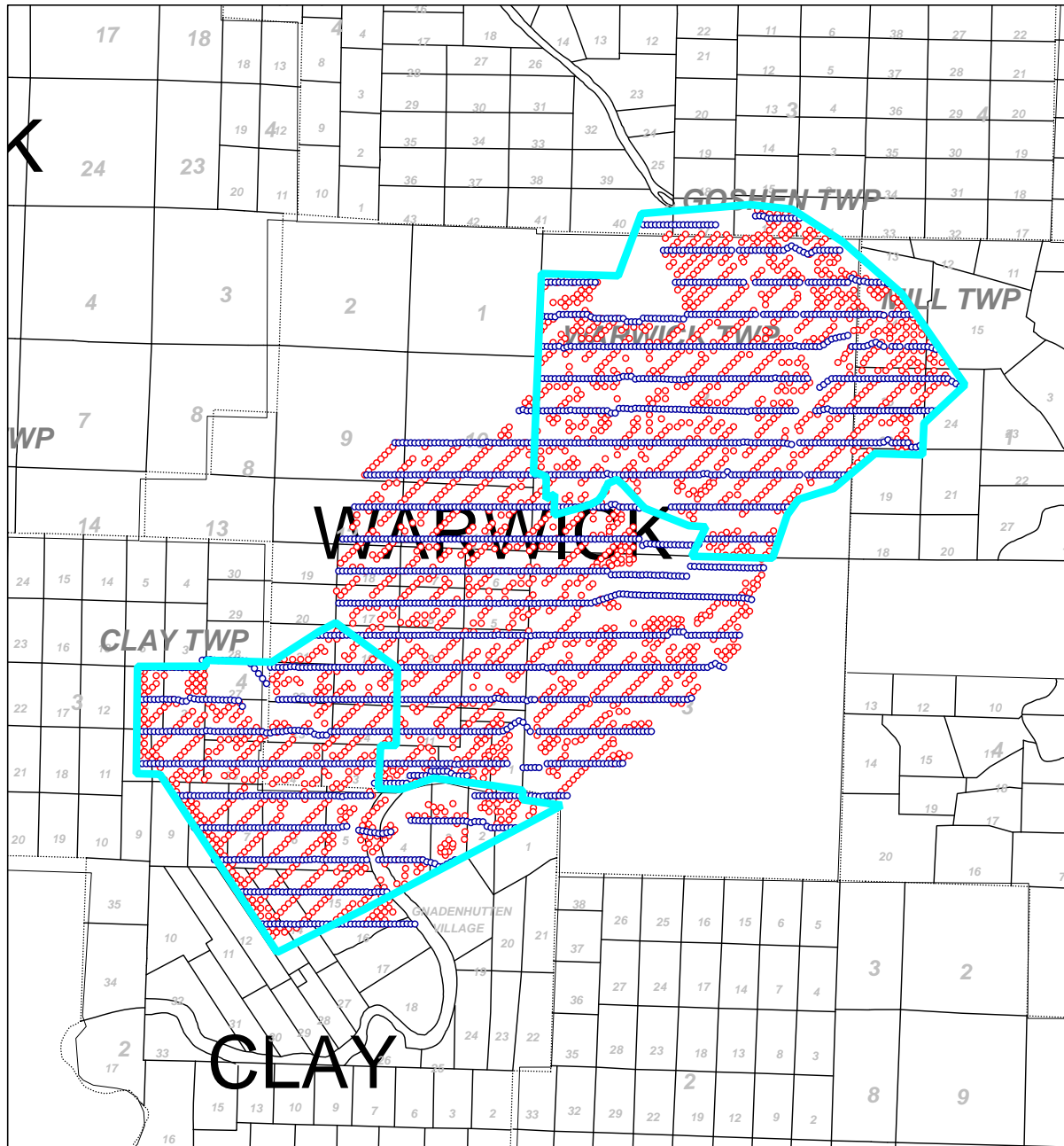


- Source
- Receiver
- 3D Survey Area



<h2>TWIN SISTERS 3D</h2>		
<p>13 SQUARE MILE SURVEY Guernsey County, Ohio SOURCE & RECEIVER POINTS</p>		
Source Spacing: 1320 feet	Receiver Spacing: 1320 feet	Bin Size: 110' X 110'





- Source
- Receiver
- 3D Survey Area

1 inch = 7000 feet

3500 0 3500 7000 ft

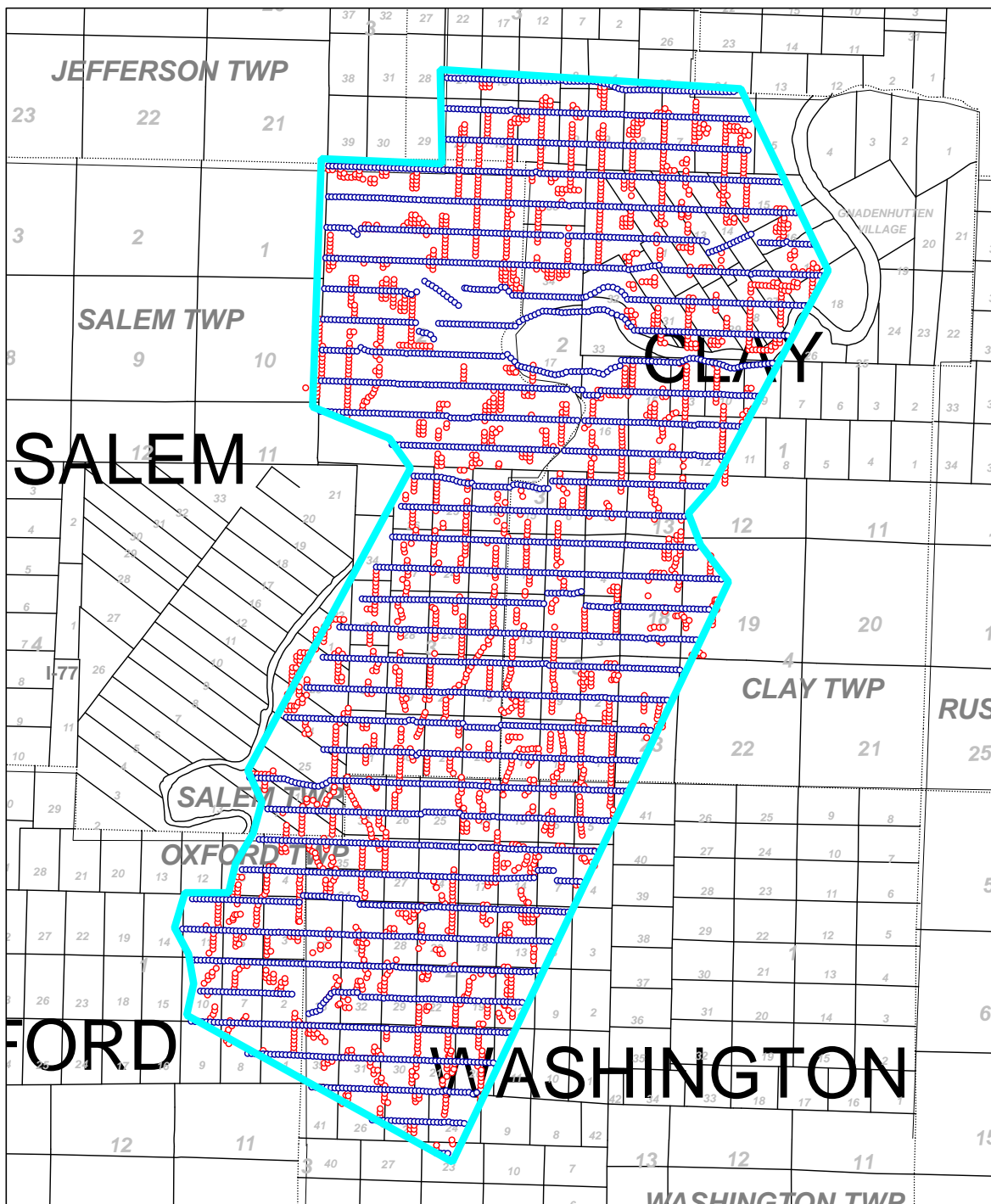


TUSCARAWAS 3D

10.5 SQUARE MILE SURVEY
Tuscarawas County, Ohio
SOURCE & RECEIVER POINTS

Source Spacing: 1320 feet	Receiver Spacing: 1320 feet	Bin Size: 82.5' X 82.5'
-------------------------------------	---------------------------------------	-----------------------------------





- Source
- Receiver
- 3D Survey Area

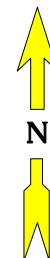
1 inch = 7000 feet

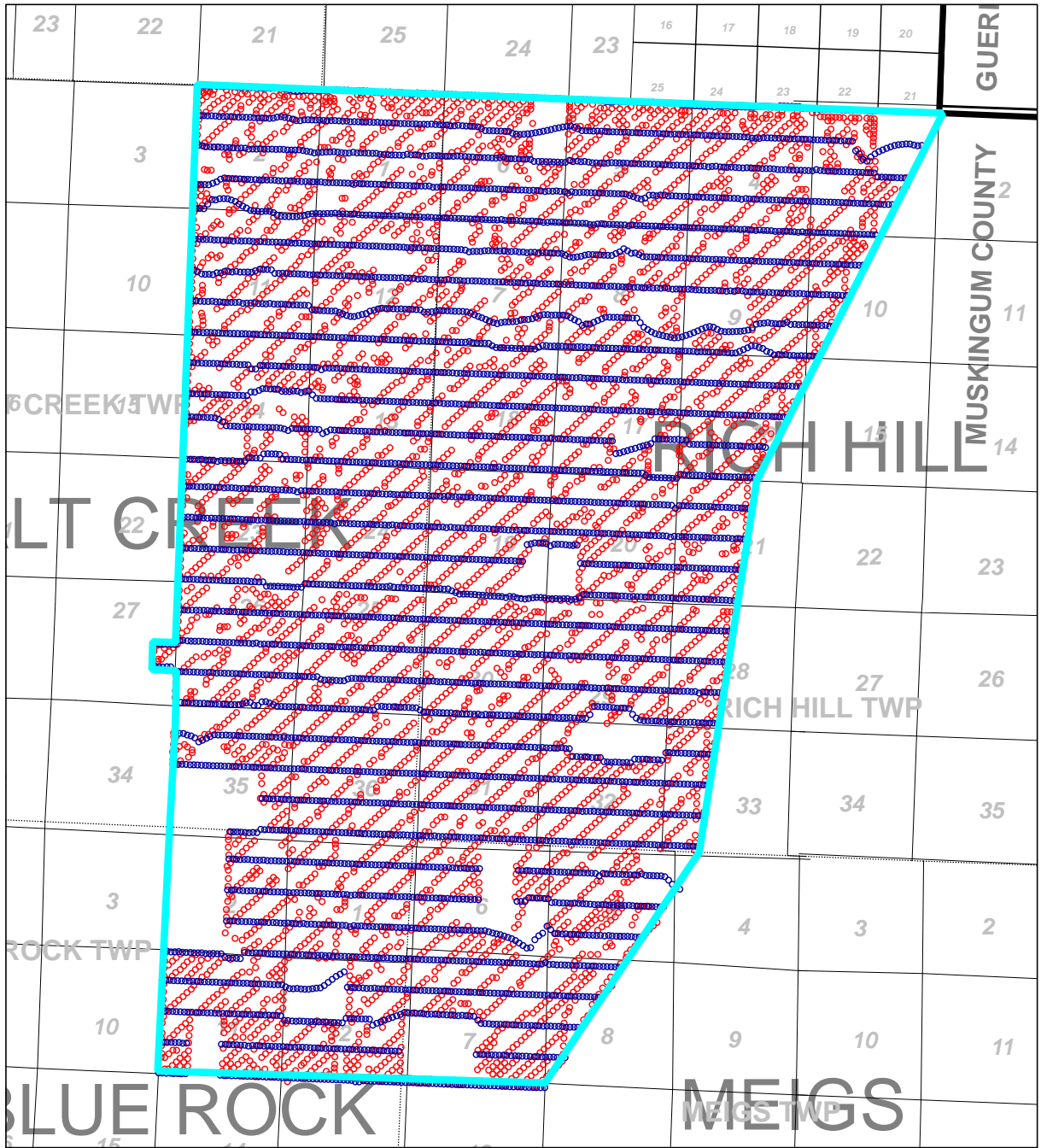


SWITCHBACK 3D

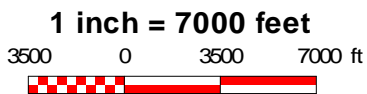
25 SQUARE MILE SURVEY
Tuscarawas County, Ohio
SOURCE & RECEIVER POINTS

Source Spacing: 1320 feet	Receiver Spacing: 1320 feet	Bin Size: 82.5' X 82.5'
-------------------------------------	---------------------------------------	-----------------------------------



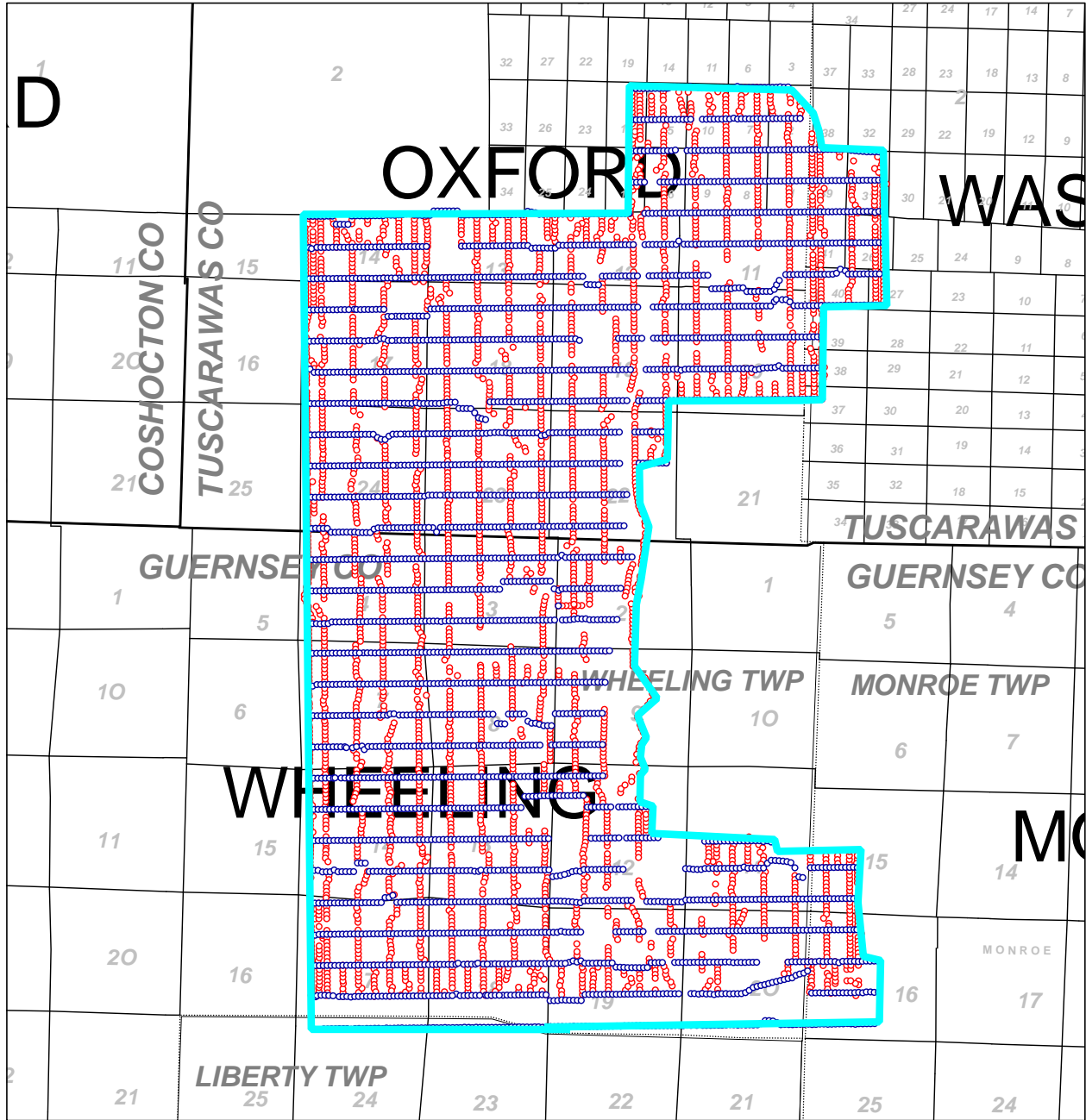


- Source
- Receiver
- 3D Survey Area



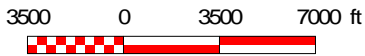
<h2>RICH HILL 3D</h2>		
37 SQUARE MILE SURVEY Muskingum County, Ohio SOURCE & RECEIVER POINTS		
Source Spacing: 1320 feet	Receiver Spacing: 1320 feet	Bin Size: 82.5' X 82.5'





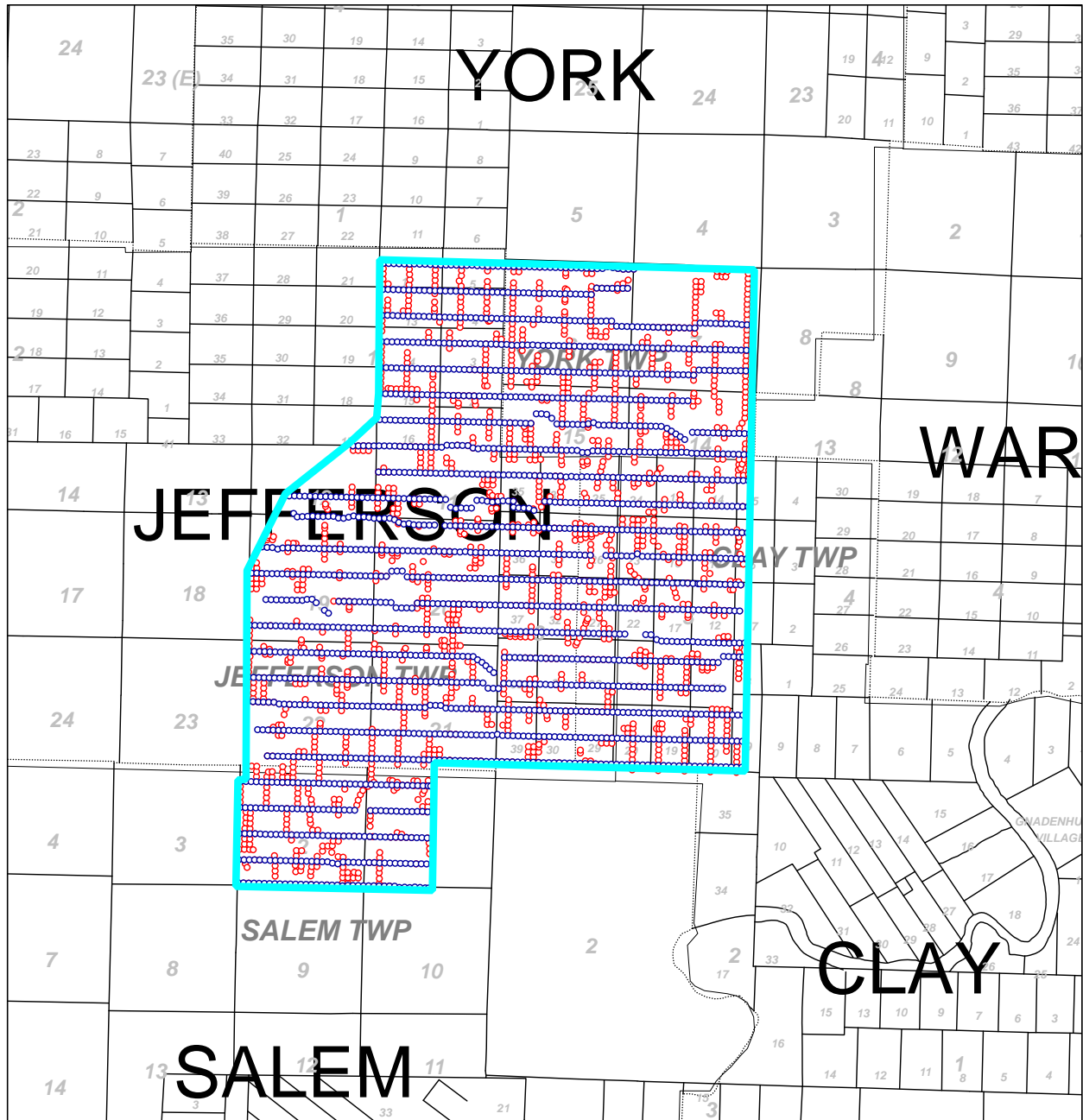
- Source
- Receiver
- 3D Survey Area

1 inch = 7000 feet



<h2 style="margin: 0;">OXFORD 3D</h2>		
<p style="margin: 0;">25 SQUARE MILE SURVEY Tuscarawas & Guernsey Counties, Ohio SOURCE & RECEIVER POINTS</p>		
Source Spacing: 1320 feet	Receiver Spacing: 1320 feet	Bin Size: 82.5' X 82.5'





- Source
- Receiver
- 3D Survey Area

1 inch = 7000 feet

3500 0 3500 7000 ft



OLD TOWN / SALEM 3D

16 SQUARE MILE SURVEY
Tuscarawas County, Ohio
SOURCE & RECEIVER POINTS

Source Spacing: 1100 feet	Receiver Spacing: 1100 feet	Bin Size: 110' X 110'
-------------------------------------	---------------------------------------	---------------------------------

